



MINISTRY OF WATER, SANITATION AND IRRIGATION



WATER SECTOR TRUST FUND



MANDERA COUNTY GOVERNMENT

PUBLIC NOTICE!!!!

HORN OF AFRICA GROUNDWATER FOR RESILIENCE PROJECT

The Horn of Africa Groundwater for resilience project is a 5 year program funded by the World Bank and the Government of Kenya to the tune of **80 million USD**. The Project will benefit an estimated 1.5 Million people living in the rural communities of the counties of Turkana, Wajir, Marsabit, Mandera and Garissa. These Counties have been put into 2 clusters. Cluster 1 comprises of Wajir, Garissa and Mandera while cluster 2 comprises of Turkana and Marsabit.


The main Objective of the project is *"to increase the sustainable access and management of groundwater in the horn of Africa borderland"*.

The main components of the project are:

- ❖ Component 1: Delivering inclusive groundwater services to priority areas.
- ❖ Component 2: Generating inclusive ground water information and strengthening regional & national groundwater institutions.
- ❖ Component 3: Project Management support.
- ❖ Component 4: Contingent emergency response component.

Subcomponent 1B of this project will be implemented by the Water Sector Trust Fund through the Counties. This sub-component shall achieve the following in the County of Mandera: -

- ❖ Mainstreaming O&M of existing, rehabilitated and new boreholes through an O&M support facility.
- ❖ Rehabilitation and upgrading of groundwater supply schemes.
- ❖ Strengthening and enhancement of the Drought Strategic Boreholes Network (DSBN) through rehabilitation and upgrading of existing boreholes and drilling of new strategic ones.



Project implementation will be overseen by a Project Implementation Unit (PIU) at the national level and a Sub-Project Implementation Unit (SPIU) at County level. As approved by the County level Stakeholders Consultation Workshop held on the 4th of May 2023 at Red Sea Resort in Mandera town, the public is hereby informed that the following are the 5 O&M pilot Boreholes, 70 Borehole rehabilitation sites and 65 proposed Drilling sites selected for implementation in this County.


1: Approved list of the 5 Proposed O&M Pilot sites

No	ID	Borehole Site Name	Sub-county	Ward	Village	Ownership
1.	175	Degmarer	Mandera North	Rhamu Dhimtu	Degmarer	Public
2.	5	Giriza	Mandera North	Rhamu	Giriza	Public
3.	60	Rhamudimtu	Mandera North	Rhamu Dhimtu	Rhamu Dhimtu	Public
4.	72	Arabia 2	Arabia	Arabia	Arabia	Public
5.	36	Gadudiya	Mandera East	Khalalio	Gadudiya	Public

2. Approved list of 70 Proposed Borehole Rehabilitation sites

No	ID	Borehole Site Name	Sub-county	Ward	Village	Ownership
1.	187	Redam	Mandera South	Wargadud	Wargadud	Public
2.	194	Birkan	Kiliwehri	Kiliwehri	Birkan	Public
3.	19	Dabacity	Kutulo	Kutulo	Dabacity	Public
4.	90	Ogorwaine	Ashabito	Ashabito	Ogorwaine	Public
5.	180	Shimbir Fatuma 3	Mandera South	Shimbir Fatuma	Shimbir Fatuma	Public
6.	23	Garshe Sala	Kutulo	Kutulo	Garse Sala	Public
7.	46	Eymole	Banisa	Kiliwehri	Eymole	Public
8.	51	Chachabole	Mandera South	Shimbir Fatuma	Barwaqo	Public
9.	92	Falama BH (7)	Kutulo	Kutulo	Kutulo	Public
10.	103	Burjohn	Mandera North	Rhamu Dhimtu	Burjohn	Public
11.	105	Corner S	Mandera South	Wargadud	Corner S	Public
12.	112	Sarman	Mandera North	Guticha	Sarman	Public
13.	150	Daidai	Mandera North	Guticha	Daidai	Public
14.	151	Shirshir 1	Mandera North	Guticha	Shirshir	Public
15.	175	Degmarer	Mandera North	Rhamu Dhimtu	Degmarer	Public
16.	193	Kiliwehri	Kiliwehri	Kiliwehri	Funanteso	Public
17.	5	Giriza	Mandera North	Rhamu	Giriza	Public

18.	10	Wargadud -2	Mandera South	Wargadud	Wargadud	Public
19.	60	Rhamudimtu	Mandera North	Rhamu Dhimtu	Rhamu Dhimtu	Public
20.	67	Damasa	Lafey	Lafey	Damasa	Public
21.	72	Arabia 2	Arabia	Arabia	Arabia	Public
22.	102	Kubi	Mandera North	Marothile	El-Ben	Public
23.	104	Damok	Mandera South	Wargadud	Wargadud	Public
24.	107	Harsanga	Mandera South	Shimbir Fatuma	Harsanga	Public
25.	126	Amasa	Mandera West	Takaba	Amasa	Public
26.	132	Dandu 1	Mandera West	Dandu	Dandu	Public
27.	152	Barwago	Mandera North	Guticha	Barwago	Public
28.	154	Saqira	Mandera North	Guticha	Saqira	Public
29.	157	Gode BH 2	Kutulo	Kutulo	Gode	Public
30.	182	Fincharo 2	Mandera South	Shimbir Fatuma	Fincharo	Public
31.	36	Gadudiya	Mandera East	Khalalio	Gadudiya	Public
32.	37	Kabo	Lafey	Lafey	Kabo	Public
33.	48	Elele 1	Mandera South	Wargadud	Elele	Public
34.	84	Harbate	Mandera South	Shimbir Fatuma	Harbate	Public
35.	130	Arda Hagarsu	Mandera North	Ashabito	Arda Hagarsu	Public
36.	85	Qarsa Damu	Mandera South	Shimbir Fatuma	Qarsa Damu	Public
37.	22	Qalangalesa	Mandera South	Shimbir Fatuma	Qalangalasa	Public
38.	25	Dauder/Dawder	Mandera South	El-Wak South	Dauder	Public
39.	190	Orgay	Mandera South	Wargadud	Orgay	Public
40.	88	Buqe	Mandera South	Wargadud	Buqe	Public
41.	53	Makutano	Mandera South	Elwak South	Makutano	Public
42.	181	Wachile	Mandera South	Elwak south	Wachile	Public
43.	183	Charifuda	Mandera South	Shimbir Fatuma	Charifada	Public
44.	65	Sukela Bima	Mandera South	Elwak South	Sukela Bima	Public
45.	69	Kobadadi	Mandera South	Shimbir Fatuma	Kobadadi	Public
46.	11	Wargadud (1)	Mandera South	Wargadud	Wargadud	Public




47.	128	Alungo 1	Lafey	Lafey	Alungo	Public
48.	29	Gari	Lafey	Waranqara	Gari	Public
49.	30	Warankara 2	Lafey	Waranqara	Warankara	Public
50.	141	Fino 1	Lafey	Lafey	Fino	Public
51.	55	Malkamari	Banisa	Malkamari	Malkamari	Public
52.	118	Lulis	Banisa	Banisa	Lulis	Public
53.	144	Gither 1	Mandera West	Gither	Gither	Public
54.	146	Khalafow	Mandera West	Gither	Khalafuw	Public
55.	77	Odha	Arabia	Arabia	Ordha	Public
56.	49	Omar Jillow	Arabia	Arabia	Omar Jillow	Public
57.	16	Borehole11	Kutulo	Kutulo	Borehole11	Public
58.	95	Nyatolio 1	Mandera South	Kutulo	Nyat Alio	Public
59.	164	Gesrebki Odha	Mandera South	Kutulo	Gesrebki Odha	Public
60.	17	Elram 2	Kutulo	Kutulo	Elram	Public
61.	75	Ires Kore BH	Kutulo	Kutulo	Ires Kore	Public
62.	91	Sukela Tinfa	Mandera North	Ashabito	Sukela Tinfa	Public
63.	31	Bella	Mandera East	Khalalio	Bella	Public
64.	156	Bida	Mandera East	Khalalio	Bida	Public
65.	83	Dololo	Mandera South	Shimbir Fatuma	Dololo	Public
66.	155	Hareri Hosle	Mandera East	Khalalio	Hareri Hosle	Public
67.	86	Darwet 1	Mandera West	Takaba	Takaba	Public
68.	44	Ola	Mandera North	Guticha	Ola	Public
69.	117	Ashabito	Mandera North	Ashabito	Ashabito	Public
70.	139	Irresuki 2	Mandera South	Elwak North	Irresuki	Public


3. Approved list of 65 proposed sites for drilling

No	ID	Borehole Site Name	Sub-county	Ward	Village
1.	63	Girisa 3	Mandera North	Rhamu	Dariqa
2.	80	Sala	Lafey	Sala	Sala
3.	166	Kamor Liban	Lafey	Lafey	Kamor Liban
4.	202	Kalmalab	Mandera North	Rhamu Dhimtu	Kalmalab
5.	203	Duse/iresbati	Mandera South	Kutulo	Kutulo
6.	204	waledhow	Mandera South	Shimbir Fatuma	waledhow
7.	205	wayam lencha	Mandera South	Shimbir Fatuma	wayam lencha
8.	206	Iresteno	Mandera West	Dandu	Iresteno

9.	207	dadach ulo	Mandera South	Elwak North	Dadach Ulo
10.	208	ireskinto	Mandera South	Wargadud	Ireskinto
11.	209	sigirso	Banisa	Banisa	Sigirso
12.	210	sukela qala	Banisa	Derkale	Sukela Qala
13.	211	Malkamari	Banisa	Malkamari	Malkamari
14.	212	malkaruqa	Banisa	Malkamari	Malkaruqa
15.	213	walenadertu	Banisa	Banisa	walenadertu
16.	215	Duduble 1	Mandera West	Takaba south	Duduble
17.	216	Duduble 2	Mandera West	Takaba south	Duduble
18.	217	Wangaidahan 1	Mandera West	Takaba south	Wangaidahan
19.	218	Wangaidahan 2	Mandera West	Takaba south	Wangaidahan
20.	219	Lagure South	Mandera West	Lagsure	Lagure South
21.	220	Lagsure North	Mandera West	Lagsure	Lagsure North
22.	221	Kubdishan	Mandera West	Takaba	Kubdishan
23.	222	Dusebima 1	Mandera West	Takaba	Dusebima
24.	224	Tawakal	Mandera West	Takaba	Tawakal
25.	225	Afallo	Mandera West	Lagsure	Afallo
26.	226	Didkuro 1	Mandera West	Takaba south	Didkuro
27.	227	Didkuro 2	Mandera West	Takaba south	Didkuro
28.	228	Garalle/Tubadi/ Sigenge BH	Mandera West	Takaba	Garalle/Tubadi/Sigenge
29.	229	Yabicho A2	Mandera North	Rhamu Dhimtu	Yabicho A
30.	230	Gagaba	Mandera West	Gither	Gagaba
31.	231	Harbuyo	Mandera West	Dandu	Harbuyo
32.	232	Sake	Mandera West	Gither	Sake
33.	233	Burduras	Mandera West	Gither	Burduras
34.	234	Ardha Kalo	Mandera South	Elwak south	Ardha Kalo
35.	235	Bolowle	Mandera West	Takaba south	Bolowle
36.	236	Mikoreeb	Mandera West	Takaba south	Mikoreeb
37.	237	Burmayo-2	Mandera South	Shim/ Fatuma	Burmayo-2
38.	238	Istambuul	Mandera North	Guticha	Istambuul
39.	239	Qurdubo	Mandera North	Guticha	Qurdubo
40.	240	Gofa	Mandera North	Guticha	Gofa
41.	241	Jabi bar	Mandera North	Rhamu	Jabi bar
42.	242	Awara	Mandera North	Rhamu	Awara
43.	243	Sukela Network	Mandera south	Wargadud	Sukela Network
44.	244	Bamba Aula	Mandera South	Wargadud	Bamba Aula



45.	245	Kheira Ali	Lafey	Waranqara	Kheira Ali
46.	246	Lethi	Arabia	Arabia	Lethi
47.	247	Komor Buulow	Arabia	Arabia	Komor Buulow
48.	248	Tuli	Mandera south	Wargadud	Tuli
49.	249	Gambela	Mandera west	Takaba	Gambela
50.	250	Quracmadow	Ashabito	Ashabito	Quracmadow
51.	251	Marothiley	Ashabito	Marothile	Marothiley
52.	252	Jikoow	Ashabito	Guticha	Jikoow
53.	253	isack kora	Mandera north	Rhamu	isack kora
54.	254	sukla tinfa	Ashabito	Ashabito	sukla tinfa
55.	255	dugdera	Banisa	derkale	dugdera
56.	256	burrashum	Banisa	derkale	burrashum
57.	257	duke	Banisa	Banisa	duke
58.	258	iresuki	Mandera south	Elwak north	iresuki
59.	259	Bambo	Lafey	Waranqara	Bambo
60.	260	Waranqara	Lafey	Waranqara	Waranqara
61.	261	Libehia	Arabia	Libehiya	Libehia
62.	262	Sukela dima	mandera south	Shimbir Fatuma	Sukela dima
63.	263	Karo	mandera east	Khalalio	Karo
64.	264	Kuro	Kutulo	kutulo	Kuro
65.	265	Murutho	Banisa	Banisa	Murutho


 Ahmed A. Adan

Chief Officer, Water Services/ Sub-PIU Coordinator
MANDERA COUNTY

26th February 2024